



















 Peace River Pulp Planner: T. Tosh Date: July 21, 2008 Scale: 1:5000	Detailed Block Plan DTLP530007 Block: 35 <small>Printed copies of this data are uncontrolled; contact FIS at Dabrowski Mander International for the most accurate version.</small>	 Harvested Block	 Planned Op Road	 Permanent Stream
		 Block	 As-Built Op Road	 Intermittent Stream
 Planned Blocks	 Existing Road	 Ephemeral		
 Block Retention	 Pipeline	 Planned Utility Line		
 Understory Area	 Transmission Line	 Water Crossing		
 Flooded	 Seismic	 Utility Crossing		
	 Skidder Crossing	 Boundary Water		

Area: 18.7 ha
Retention %: 2
Retention Prescription: 2 trees/ 100 trees cut