
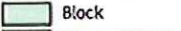

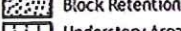
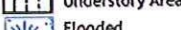
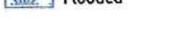
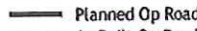
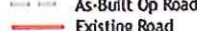
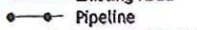
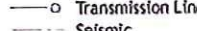
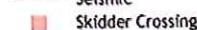


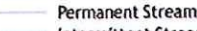
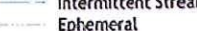
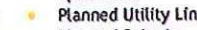
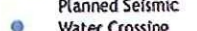
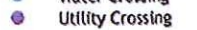
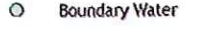



 Peace River Pulp Planner: T. Tosh Date: July 21, 2008 Scale: 1:5000	<b>Detailed Block Plan</b> <b>DTLP530007</b> Block: 33		 Harvested Block  Block  Planned Blocks  Block Retention  Understory Area  Flooded	 Planned Op Road  As-Built Op Road  Existing Road  Pipeline  Transmission Line  Seismic  Skidder Crossing	 Permanent Stream  Intermittent Stream  Ephemeral  Planned Utility Line  Planned Seismic  Water Crossing  Utility Crossing  Boundary Water	
	<small>Printed copies of this data are uncontrolled; contact PWS at 01504-4541/Manitowish International for the most accurate version.</small>					

Area: 6.4 ha  
 Retention %: 0  
 Retention Prescription: