





















 Peace River Pulp Planner: T. Tosh Date: July 21, 2008 Scale: 1:5000	Detailed Block Plan DTLP530007 Block: 29 <small>Printed copies of this data are uncontrolled; contact P/S at 0 430-935-1400 for the most accurate version.</small>		 Harvested Block  Block  Planned Blocks  Block Retention  Understory Area  Flooded	 Planned Op Road  As-Built Op Road  Existing Road  Pipeline  Transmission Line  Seismic  Skidder Crossing	 Permanent Stream  Intermittent Stream  Ephemeral  Planned Utility Line  Planned Seismic  Water Crossing  Utility Crossing  Boundary Water	
---	--	--	---	--	---	---

Area: 13.2ha
 Retention %: 0
 Retention Prescription: