






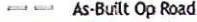
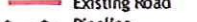
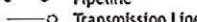



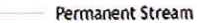

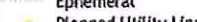
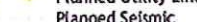

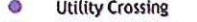



 Peace River Pulp Planner: T. Tosh Date: July 21, 2008 Scale: 1:5000	Detailed Block Plan DTLP530007 Block: 27 <small>Printed copies of this data are uncontrolled; contact P.S. at 01500-9744@dmipulp.com for the most accurate version.</small>	<ul style="list-style-type: none">  Harvested Block  Block  Planned Blocks  Block Retention  Understory Area  Flooded 	<ul style="list-style-type: none">  Planned Op Road  As-Built Op Road  Existing Road  Pipeline  Transmission Line  Seismic  Skidder Crossing 	<ul style="list-style-type: none">  Permanent Stream  Intermittent Stream  Ephemeral  Planned Utility Line  Planned Seismic  Water Crossing  Utility Crossing  Boundary Water 	
---	--	---	---	---	---

Area: 16.3 ha
Retention %: 3
Retention Prescription: 3 trees/ 100 trees cut