





















 Peace River Pulp Planner: T. Tosh Date: July 21, 2008 Scale: 1:5000	<b>Detailed Block Plan</b> <b>DTLP530007</b> <b>Block: 24</b> <small>Printed copies of this data are uncontrolled; contact PIS at Dabco via email and International for the most accurate version.</small>		 Harvested Block  Block  Planned Blocks  Block Retention  Understory Area  Flooded	 Planned Op Road  As-Built Op Road  Existing Road  Pipeline  Transmission Line  Seismic  Skidder Crossing	 Permanent Stream  Intermittent Stream  Ephemeral  Planned Utility Line  Planned Seismic  Water Crossing  Utility Crossing  Boundary Water	
	<p>Area: 11.3 ha          Retention %: 2          Retention Prescription: 2 trees/ 100 trees cut</p>					