





















 Peace River Pulp Planner: T. Tosh Date: July 21, 2008 Scale: 1:5000	Detailed Block Plan DTLP530007 Block: 21		 Harvested Block  Block  Planned Blocks  Block Retention  Understory Area  Flooded	 Planned Op Road  As-Built Op Road  Existing Road  Pipeline  Transmission Line  Seismic  Skidder Crossing	 Permanent Stream  Intermittent Stream  Ephemeral  Planned Utility Line  Planned Seismic  Water Crossing  Utility Crossing  Boundary Water	
	<small>Printed copies of this data are uncontrolled; contact FIS at Dalsbo's Marketing International for the most accurate version.</small>					

Area: 16.4 ha
Retention %: 2
Retention Prescription: 2 trees/ 100 trees cut