
























 Peace River Pulp Planner: T. Tosh Date: August 27, 2008 Scale: 1:5000	Detailed Block Plan DTLP520002 Block: 31	 Harvested Block  Block  Planned Blocks  Block Retention  Understory Area  Flooded  MSL	 Planned Op Road  As-Built Op Road  Existing Road  Pipeline  Transmission Line  Seismic  Skid Trail  Contour	 Permanent Stream  Intermittent Stream  Ephemeral  Planned Utility Line  Planned Seismic  Water Crossing  Utility Crossing  Boundary Water  Skidder Crossing	
	Printed copies of this data are uncontrolled; "IS" at Dalshona-Harubeni International or the most accurate version.				

Retention %: 3
 Prescription: 3 trees/100 cut