
























Retention: 8%  
 Prescription: 8 trees/100 cut

 Peace River Pulp Planner: T. Tosh Date: Aug 21, 2008 Scale: 1:15,000	<b>Detailed Block Plan</b> DTLP160001- Area 2 Block: 219		 Harvested Block  Block  Planned Blocks  Block Retention  Understory Area  Flooded	 Planned Op Road  As-Built Op Road  Existing Road  Pipeline  Transmission Line  Seismic  Skidder Crossing	 Permanent Stream  Intermittent Stream  Ephemeral  Planned Utility Line  Planned Seismic  Water Crossing  Utility Crossing  Boundary Water	
	<small>Printed copies of this data are uncontrolled; contact RIS at Dalhousie-Warubeni International for the most accurate version.</small>					