






















 Peace River Pulp Planner: T. Tosh Date: Jan. 3, 2008 Scale: 1:5000	<b>Detailed Block Plan</b> <b>FMAP130125</b> <b>Block: 8</b>	 Harvested Block  Block  Planned Blocks  Block Retention  Understory Area  Lake  Flooded	 Planned Op Road  As-Built Op Road  Existing Road  Pipeline  Transmission Line  Seismic  Skidder Crossing	 Permanent Stream  Intermittent Stream  Ephemeral  Planned Utility Line  Planned Seismic  Water Crossing  Utility Crossing  Boundary Water	
--	--	---	--	---	---

Printed copies of this data are uncontrolled;  
 contact RIS at Dalshowa-Marubeni International  
 for the most accurate version.