





















 Peace River Pulp Planner: T. Tosh Date: Jan. 8, 2008 Scale: 1:10,000	<h3>Detailed Block Plan</h3> <p>FMAP130125 Block: 34</p>		 Harvested Block  Block  Planned Blocks  Block Retention  Understory Area  Lake  Flooded	 Planned Op Road  As-Built Op Road  Existing Road  Pipeline  Transmission Line  Seismic  Skidder Crossing	 Permanent Stream  Intermittent Stream  Ephemeral  Planned Utility Line  Planned Seismic  Water Crossing  Utility Crossing  Boundary Water
--	--	--	---	--	---

Printed copies of this data are uncontrolled;
contact RIS at Dalshowa-Marubeni International
for the most accurate version.