

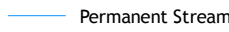


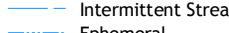


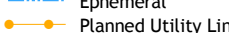


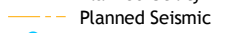


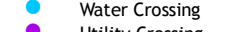







 Peace River Pulp Planner: Date: Nov. 14, 2007 Scale: 1:5000	Detailed Block Plan FMAP130111 Block: 8 As-built <small>Printed copies of this data are uncontrolled; contact RIS at Daishowa-Marubeni International for the most accurate version.</small>	 Harvested Block	 Planned Op Road	 Permanent Stream
		 Block	 As-Built Op Road	 Intermittent Stream
		 Planned Blocks	 Existing Road	 Ephemeral
		 Block Retention	 Pipeline	 Planned Utility Line
		 Understory Area	 Transmission Line	 Planned Seismic
		 Lake	 Seismic	 Water Crossing
		 Flooded	 Skidder Crossing	 Utility Crossing
				 Boundary Water