





















 Peace River Pulp	Detailed Block Plan FMAP130101 Block: 205	 Harvested Block	 Planned Op Road	 Permanent Stream
		 Block	 As-Built Op Road	 Intermittent Stream
Planner: Date: October 16, 2006 Scale: 1:5000	<small>Printed copies of this data are uncontrolled; contact RIS at Daishowa-Marubeni International for the most accurate version.</small>	 Planned Blocks	 Existing Road	 Ephemeral
		 Block Retention	 Pipeline	 Planned Utility Line
		 Understory Area	 Transmission Line	 Planned Seismic
		 Lake	 Seismic	 Water Crossing
		 Flooded	 Skidder Crossing	 Utility Crossing
				 Boundary Water