





















 Peace River Pulp Planner: Date: October 2, 2006 Scale: 1:10,000	Detailed Block Plan CTLP130001 Block: 204 <small>Printed copies of this data are uncontrolled; contact RIS at Dalshowa-Marubeni International for the most accurate version.</small>	 Harvested Block	 Planned Op Road	 Permanent Stream
		 Block	 As-Built Op Road	 Intermittent Stream
	 Planned Blocks	 Existing Road	 Ephemeral	
	 Block Retention	 Pipeline	 Planned Utility Line	
	 Understory Area	 Transmission Line	 Planned Seismic	
	 Lake	 Skidder Crossing	 Water Crossing	
	 Flooded	 Seismic	 Utility Crossing	
			 Boundary Water	