






















 Peace River Pulp Planner: T.Tosh Date: Nov. 27, 2007 Scale: 1:15,000	<h3>Detailed Block Plan</h3> <p>FMAP130101 Block: 162</p>		 Harvested Block  Block  Planned Blocks  Block Retention  Understory Area  Lake  Flooded	 Planned Op Road  As-Built Op Road  Existing Road  Pipeline  Transmission Line  Seismic  Skidder Crossing	 Permanent Stream  Intermittent Stream  Ephemeral  Planned Utility Line  Planned Seismic  Water Crossing  Utility Crossing  Boundary Water	
	<p>Printed copies of this data are uncontrolled; contact RIS at Dalshowa-Marubeni International for the most accurate version.</p>					
	<p>Scale: 1:15,000</p>					
	<p>Block: 162</p>					