





















 Peace River Pulp Planner: T. Tosh Date: Oct. 23, 2007 Scale: 1:10,000	<h3>Detailed Block Plan</h3> <p>FMAP130101 Block: 152</p>		 Harvested Block  Block  Planned Blocks  Block Retention  Understory Area  Lake  Flooded	 Planned Op Road  As-Built Op Road  Existing Road  Pipeline  Transmission Line  Seismic  Skidder Crossing	 Permanent Stream  Intermittent Stream  Ephemeral  Planned Utility Line  Planned Seismic  Water Crossing  Utility Crossing  Boundary Water
	<p>Printed copies of this data are uncontrolled;          contact RIS at Daishowa-Marubeni International          for the most accurate version.</p>			