





















 Peace River Pulp Planner: T. Tosh Date: Sept. 18, 2007 Scale: 1:10,000	<h3>Detailed Block Plan</h3> <b>FMAP050102</b> Block: 91 <small>Printed copies of this data are uncontrolled;          contact RIS at Daishowa-Marubeni International          for the most accurate version.</small>	 Harvested Block	 Planned Op Road	 Permanent Stream
		 Block	 As-Built Op Road	 Intermittent Stream
 Planned Blocks	 Existing Road	 Ephemeral	 Planned Utility Line	
 Block Retention	 Pipeline	 Planned Seismic	 Water Crossing	
 Understory Area	 Transmission Line	 Utility Crossing	 Boundary Water	
 Lake	 Seismic	 Skidder Crossing		
 Flooded				