






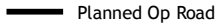
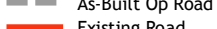
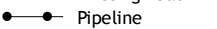
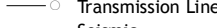
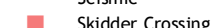


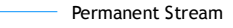
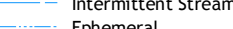
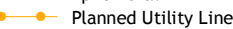
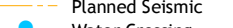
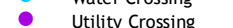
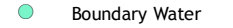



 Peace River Pulp Planner: P.Pike Date: Dec. 19, 2007 Scale: 1:10,000	<h3>Detailed Block Plan</h3> <p>FMAP040120 Block: 7</p> <p><small>Printed copies of this data are uncontrolled; contact RIS at Dalshowa-Marubeni International for the most accurate version.</small></p>		<ul style="list-style-type: none"> <li> Harvested Block</li> <li> Block</li> <li> Planned Blocks</li> <li> Block Retention</li> <li> Understory Area</li> <li> Lake</li> <li> Flooded</li> </ul>	<ul style="list-style-type: none"> <li> Planned Op Road</li> <li> As-Built Op Road</li> <li> Existing Road</li> <li> Pipeline</li> <li> Transmission Line</li> <li> Seismic</li> <li> Skidder Crossing</li> </ul>	<ul style="list-style-type: none"> <li> Permanent Stream</li> <li> Intermittent Stream</li> <li> Ephemeral</li> <li> Planned Utility Line</li> <li> Planned Seismic</li> <li> Water Crossing</li> <li> Utility Crossing</li> <li> Boundary Water</li> </ul>	
--	---	--	---	---	---	---