






















 Peace River Pulp Planner: P.Pike Date: Jan. 29, 2008 Scale: 1:10,000	<h3>Detailed Block Plan</h3> <p>FMAP040120 Block: 15</p> <p><small>Printed copies of this data are uncontrolled; contact RIS at Dalshova-Marubeni International for the most accurate version.</small></p>		<ul style="list-style-type: none">  Harvested Block  Block  Planned Blocks  Block Retention  Understory Area  Lake  Flooded 	<ul style="list-style-type: none">  Planned Op Road  As-Built Op Road  Existing Road  Pipeline  Transmission Line  Seismic  Skidder Crossing 	<ul style="list-style-type: none">  Permanent Stream  Intermittent Stream  Ephemeral  Planned Utility Line  Planned Seismic  Water Crossing  Utility Crossing  Boundary Water 	
--	--	--	---	--	---	---