








Detailed Block Plan








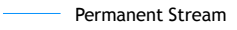
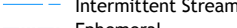
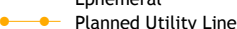

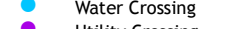



FMAP030116

Block: 33

Planner: T. Tosh
 Date: September 10, 2007
 Scale: 1:5000

Printed copies of this data are uncontrolled;
 contact RIS at Dalshowa-Marubeni International
 for the most accurate version.

-  Harvested Block
-  Block
-  Planned Blocks
-  Block Retention
-  Understory Area
-  Lake
-  Flooded

-  Planned Op Road
-  As-Built Op Road
-  Existing Road
-  Pipeline
-  Transmission Line
-  Seismic
-  Skidder Crossing
-  Permanent Stream
-  Intermittent Stream
-  Ephemeral
-  Planned Utility Line
-  Planned Seismic
-  Water Crossing
-  Utility Crossing
-  Boundary Water

