






















 DMI Peace River Pulp	<b>Detailed Block Plan</b> <b>FMAP030116</b> Block: 2	 Harvested Block	 Planned Op Road	 Permanent Stream
		 Block	 As-Built Op Road	 Intermittent Stream
Planner: T. Tosh Date: September 6, 2007 Scale: 1:10,000	 Planned Blocks	 Existing Road	 Ephemeral	 Planned Utility Line
Printed copies of this data are uncontrolled; contact RIS at Dalshowa-Marubeni International for the most accurate version.	 Block Retention	 Pipeline	 Planned Seismic	 Water Crossing
	 Understory Area	 Transmission Line	 Skidder Crossing	 Utility Crossing
	 Lake	 Seismic	 Boundary Water	
	 Flooded			