

























| | | | | | |
|--|---|--|---|--|---|
|  Peace River Pulp Planner: L. Rueb Date: Jan. 4, 2006 Scale: 1:15,000 | <h3>Detailed Block Plan</h3> <p>FMAF010109</p> <p>Block: 70</p> <p><small>Printed copies of this data are uncontrolled; contact RIS at Daishowa-Marubeni International for the most accurate version.</small></p> | | <ul style="list-style-type: none">  Harvested Block  Block  Planned Blocks  Block Retention  Understory Area  Lake  Flooded | <ul style="list-style-type: none">  Planned Op Road  As-Built Op Road  Existing Road  Pipeline  Transmission Line  Seismic  Skidder Crossing | <ul style="list-style-type: none">  Permanent Stream  Intermittent Stream  Ephemeral  Planned Utility Line  Planned Seismic  Water Crossing  Utility Crossing  Boundary Water |
| |  | | | | |