





















 Peace River Pulp Planner: L. Rueb Date: Jan. 4, 2006 Scale: 1:5000	<h3>Detailed Block Plan</h3> <p>FMAF010109</p> <p>Block: 50</p> <p><small>Printed copies of this data are uncontrolled; contact RIS at Daishowa-Marubeni International for the most accurate version.</small></p>	 Harvested Block	 Planned Op Road	 Permanent Stream
		 Block	 As-Built Op Road	 Intermittent Stream
 Planned Blocks	 Existing Road	 Ephemeral		
 Block Retention	 Pipeline	 Planned Utility Line		
 Understory Area	 Transmission Line	 Planned Seismic		
 Lake	 Seismic	 Water Crossing		
 Flooded	 Skidder Crossing	 Utility Crossing		
		 Boundary Water		