
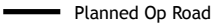
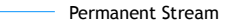


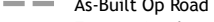
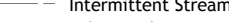

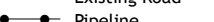
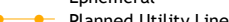

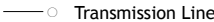
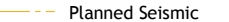

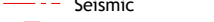
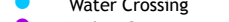

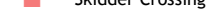
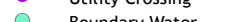




 Peace River Pulp Planner: Trina Tosh Date: July 19, 2007 Scale: 1:5000	Detailed Block Plan DTLP530002 Block: 142 <small>Printed copies of this data are uncontrolled; contact RIS at Daishowa-Marubeni International for the most accurate version.</small>	 Harvested Block	 Planned Op Road	 Permanent Stream	
		 Block	 As-Built Op Road	 Intermittent Stream	
		 Planned Blocks	 Existing Road	 Ephemeral	
		 Block Retention	 Pipeline	 Planned Utility Line	
		 Understory Area	 Transmission Line	 Planned Seismic	
		 Lake	 Seismic	 Water Crossing	
		 Flooded	 Skidder Crossing	 Utility Crossing	
				 Boundary Water	