






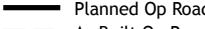
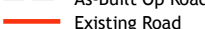

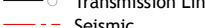
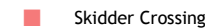


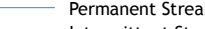
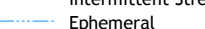
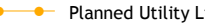
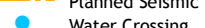
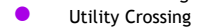
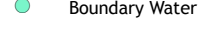


 Peace River Pulp Planner: Trina Tosh Date: July 19, 2007 Scale: 1:5000	Detailed Block Plan DTLP530002 Block: 132	 Harvested Block  Block  Planned Blocks  Block Retention  Understory Area  Lake  Flooded	 Planned Op Road  As-Built Op Road  Existing Road  Pipeline  Transmission Line  Seismic  Skidder Crossing	 Permanent Stream  Intermittent Stream  Ephemeral  Planned Utility Line  Planned Seismic  Water Crossing  Utility Crossing  Boundary Water	