





















 DMI Peace River Pulp	<b>Detailed Block Plan</b> DTLP530002 Block: 104	 Harvested Block	 Planned Op Road	 Permanent Stream
		 Block	 As-Built Op Road	 Intermittent Stream
 Planned Blocks	 Existing Road	 Ephemeral	 Planned Utility Line	
 Block Retention	 Pipeline	 Planned Seismic	 Water Crossing	
 Understory Area	 Transmission Line	 Seismic	 Utility Crossing	
 Lake	 Skidder Crossing	 Boundary Water		
 Flooded				

Planner:  
 Date: October 11, 2006  
 Scale: 1:10,000

Printed copies of this data are uncontrolled;  
 contact RIS at Dalshowa-Marubeni International  
 for the most accurate version.

