






















 Peace River Pulp Planner: T. Tosh Date: Nov. 6, 2007 Scale: 1:5000	<h3>Detailed Block Plan</h3> <p>DTLP160001</p> <p>Block: 639</p> <p><small>Printed copies of this data are uncontrolled; contact RIS at Daishowa-Marubeni International for the most accurate version.</small></p>		 Harvested Block  Block  Planned Blocks  Block Retention  Understory Area  Lake  Flooded	 Planned Op Road  As-Built Op Road  Existing Road  Pipeline  Transmission Line  Seismic  Skidder Crossing	 Permanent Stream  Intermittent Stream  Ephemeral  Planned Utility Line  Planned Seismic  Water Crossing  Utility Crossing  Boundary Water	
--	--	--	---	--	---	---