






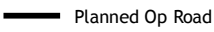
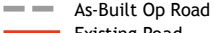
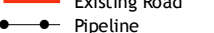
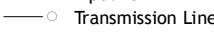
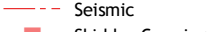
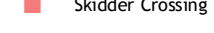

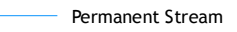
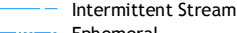
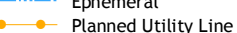
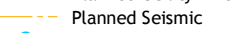
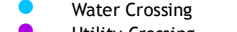
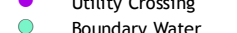



 Peace River Pulp Planner: T. Tosh Date: Dec. 11, 2007 Scale: 1:5000	<h3>Detailed Block Plan</h3> <p>DTLP160001 Block: 625</p> <p><small>Printed copies of this data are uncontrolled; contact RIS at Dalshova-Marubeni International for the most accurate version.</small></p>		<ul style="list-style-type: none">  Harvested Block  Block  Planned Blocks  Block Retention  Understory Area  Lake  Flooded 	<ul style="list-style-type: none">  Planned Op Road  As-Built Op Road  Existing Road  Pipeline  Transmission Line  Seismic  Skidder Crossing 	<ul style="list-style-type: none">  Permanent Stream  Intermittent Stream  Ephemeral  Planned Utility Line  Planned Seismic  Water Crossing  Utility Crossing  Boundary Water 	
---	---	--	---	---	---	---