





















 DMI Peace River Pulp	<h3>Detailed Block Plan</h3>		 Harvested Block	 Planned Op Road	 Permanent Stream
	CTLP130001		 Block	 As-Built Op Road	 Intermittent Stream
	Block: 1299		 Planned Blocks	 Existing Road	 Ephemeral
	Planner: T.Tosh Date: Dec. 6, 2007 Scale: 1:10,000		 Block Retention	 Pipeline	 Planned Utility Line
Printed copies of this data are uncontrolled; contact RIS at Dalshowa-Marubeni International for the most accurate version.		 Understory Area	 Transmission Line	 Planned Seismic	
		 Lake	 Seismic	 Water Crossing	
		 Flooded	 Skidder Crossing	 Utility Crossing	
				 Boundary Water	