

May 15, 2007

**DAISHOWA-MARUBENI INTERNATIONAL LTD.
Peace River Pulp Division**

and

Seehta Forest Products Ltd.

FINAL ANNUAL OPERATING PLAN

INTRODUCTION

This plan for Coniferous Timber Licence **CTLP050003/CTLP050004** issued under **Coniferous Timber Quota CTQP050001** and Compartment **FMAP050102** issued under **Forest Management Agreement 8900027** covers the operating period from May 1, 2007 to April 30, 2008.

The proposed location of manufacture for deciduous volume harvested under the authority of this plan is the Daishowa-Marubeni International Ltd., Peace River Pulp Mill located near Peace River, Alberta.

Incidental coniferous timber harvested as a result of deciduous harvesting operations, will be offered to Boucher Brothers Lumber Ltd., Buchanan Lumber, and Seehta Forest Products Ltd.

Table 7 of Peace River Pulp Division's (PRPD) 2007 General Development Plan (GDP) summarizes incidental conifer volumes and destination.

Upon delivery to the respective mill sites all material will be weigh scaled.

DECIDUOUS PRODUCTION (Quadrant)

CONIFEROUS PRODUCTION (Quota)

Proposed production for this timber year:

Proposed production for this timber year:

Deciduous Dominated Stands: **216,040m³**
Incidental Deciduous: **0 m³**

Coniferous Dominated Stands: **0 m³**
Incidental Coniferous: **33,615m³**

The deciduous production record is summarized in **Table 1** of PRPD's 2007 GDP.

WOOD OPERATIONS

Deciduous operating conditions and merchantability standards are subject to the DMI Timber Harvest Planning and Operating Ground Rules, Operating Conditions listed in Section 5 of PRPD's General Development Plan and any additional Operating conditions listed in the Alberta Sustainable Resource Development (ASRD) Letter of Approval.

The coniferous operations and merchantability standards will comply with the Alberta Timber Harvest Planning and Operating Ground Rules and any additional Operating conditions listed in the ASRD Letter of Approval.

ACCESS DEVELOPMENT

Prior to company use of any existing road, pipeline, powerline, wellsite or other disposition held by a third party, the consent of the holder will be obtained.

Reclamation will be concurrent with completion of operations. The access development and reclamation will follow the company's weed control plan.

Licences of Occupation:

Number	Held By	Road Class	Season of operation
LOC 982540	DMI (east haul road)	VI	Dry weather
LOC 982093	Paramount Energy Operating Corporation	V	Winter

Road Construction

Class V Roads

In-block roads will be installed during the harvest of 2007. The block roads will be reclaimed upon completion of hauling.

Access Construction:

Road Number	Class	Season	Tenure	Development Required	Reclamation	Company
20	V	Winter	1 Year	Blade line, pre-log and stump block roads	Rollback and piling required	DMI
21	V	Winter	1 Year	Blade line, pre-log and stump access and block roads	Rollback and piling required	DMI
22	V	Winter	1 Year	Blade line, pre-log and stump access and block roads	Rollback and piling required	DMI
23	V	Winter	1 Year	Blade line, pre-log and stump access and block roads	Rollback and piling required	DMI
24	V	Winter	1 Year	Blade line, pre-log and stump access and block roads	Rollback and piling required	DMI
25	V	Winter	1 Year	Pre-log and stump access and block roads	Rollback and piling required	DMI
26	V	Winter	1 Year	Pre-log and stump access and block roads	Rollback and piling required	DMI
27	V	Winter	1 Year	Pre-log and stump access and block roads	Rollback and piling required	DMI
28	V	Summer	1 Year	Pre-log and stump access and block roads	Rollback and piling required	DMI
29	V	Winter	1 Year	Pre-log and stump access and block roads	Rollback and piling required	DMI
30	V	Winter	1 Year	Blade line, pre-log and stump block roads	Rollback and piling required	DMI
31	V	Winter	1 Year	Pre-log and stump access and block roads	Rollback and piling required	DMI
32	V	Summer	1 Year	Blade line, pre-log and stump block roads	Rollback and piling required	DMI
56	V	Summer	1 Year	Blade line, pre-log and stump block roads	Rollback and piling required	DMI

Road Number	Class	Season	Tenure	Development Required	Reclamation	Company
57	V	Summer	1 Year	Blade line, pre-log and stump block roads	Rollback and piling required	DMI
58	V	Summer	1 Year	Blade line, pre-log and stump block roads	Rollback and piling required	DMI
61	V	Winter	1 Year	Blade line, pre-log and stump block roads	Rollback and piling required	DMI
62	V	Winter	1 Year	Blade line, pre-log and stump block roads	Rollback and piling required	DMI
63	V	Winter	1 Year	Pre-log and stump access and block roads	Rollback and piling required	DMI
64	V	Summer	1 Year	Blade line, pre-log and stump block roads	Rollback and piling required	DMI
65	V	Summer	1 Year	Pre-log and stump access and block roads	Rollback and piling required	DMI
66	V	Summer	1 Year	Pre-log and stump access and block roads	Rollback and piling required	DMI
67	V	Summer	1 Year	Blade line, pre-log and stump block roads	Rollback and piling required	DMI
68	V	Summer	1 Year	Blade line, pre-log and stump block roads	Rollback and piling required	DMI
69	V	Summer	1 Year	Blade line, pre-log and stump block roads	Rollback and piling required	DMI
73	V	Summer	1 Year	Blade line, pre-log and stump block roads	Rollback and piling required	DMI
75	V	Summer	1 Year	Blade line, pre-log and stump block roads	Rollback and piling required	DMI
76	V	Summer	1 Year	Blade line, pre-log and stump block roads	Rollback and piling required	DMI
77	V	Summer	1 Year	Blade line, pre-log and stump block roads	Rollback and piling required	DMI
78	V	Summer	1 Year	Pre-log and stump access and block roads	Rollback and piling required	DMI
80	V	Winter	1 Year	Blade line, pre-log and stump block roads	Rollback and piling required	DMI

Road Number	Class	Season	Tenure	Development Required	Reclamation	Company
81	V	Summer	1 Year	Pre-log and stump access and block roads	Rollback and piling required	DMI
83	V	Summer	1 Year	Pre-log and stump access and block roads	Rollback and piling required	DMI
84	V	Winter	1 Year	Blade line, pre-log and stump block roads	Rollback and piling required	DMI
85	V	Winter	1 Year	Blade line, pre-log and stump block roads	Rollback and piling required	DMI
86	V	Summer	1 Year	Blade line, pre-log and stump block roads	Rollback and piling required	DMI
87	V	Summer	1 Year	Blade line, pre-log and stump block roads	Rollback and piling required	DMI
91	V	Winter	1 Year	Blade line, pre-log and stump block roads	Rollback and piling required	DMI
100	V	Winter	1 Year	Blade line, pre-log and stump block roads	Rollback and piling required	DMI
102	V	Winter	1 Year	Blade line, pre-log and stump block roads	Rollback and piling required	DMI
105	V	Summer	1 Year	Blade line, pre-log and stump block roads	Rollback and piling required	DMI
106	V	Winter	1 Year	Blade line, pre-log and stump block roads	Rollback and piling required	DMI
107	V	Summer	1 Year	Blade line, pre-log and stump block roads	Rollback and piling required	DMI
108	V	Summer	1 Year	Blade line, pre-log and stump block roads	Rollback and piling required	DMI
109	V	Summer	1 Year	Blade line, pre-log and stump block roads	Rollback and piling required	DMI
110	V	Winter	1 Year	Blade line, pre-log and stump block roads	Rollback and piling required	DMI
111	V	Winter	1 Year	Blade line, pre-log and stump block roads	Rollback and piling required	DMI
112	V	Winter	1 Year	Blade line, pre-log and stump block roads	Rollback and piling required	DMI

Road Number	Class	Season	Tenure	Development Required	Reclamation	Company
113	V	Winter	1 Year	Blade line, pre-log and stump block roads	Rollback and piling required	DMI
114	V	Winter	1 Year	Blade line, pre-log and stump block roads	Rollback and piling required	DMI
115	V	Summer	1 Year	Blade line, pre-log and stump block roads	Rollback and piling required	DMI
116	V	Summer	1 Year	Blade line, pre-log and stump block roads	Rollback and piling required	DMI
117	V	Summer	1 Year	Blade line, pre-log and stump block roads	Rollback and piling required	DMI
128	V	Winter	1 Year	Blade line, pre-log and stump block roads	Rollback and piling required	DMI
129	V	Summer	1 Year	Pre-log and stump access and block roads	Rollback and piling required	DMI
130	V	Summer	1 Year	Blade line, pre-log and stump block roads	Rollback and piling required	DMI
131	V	Summer	1 Year	Blade line, pre-log and stump block roads	Rollback and piling required	DMI
132	V	Summer	1 Year	Blade line, pre-log and stump block roads	Rollback and piling required	DMI

STREAM CROSSINGS

The table below lists the crossings to be utilized during this timber year. This table does not list crossings that are located on routes held under LOC by DMI or other companies.

The removal of crossings constructed with snow or log fills will be removed after operations are completed.

The crossings listed in this table do not require any approval from Department of Fisheries and Ocean Canada or the Water Management Division of Alberta Environment.

Crossing No.	Structure	Stream Class	Company
10	Snow or log Fill	Intermittent	DMI
17	Snow or log Fill	Intermittent	DMI
20	Snow or log Fill	Intermittent	DMI
21	Snow or log Fill	Intermittent	DMI
22	Snow or log Fill	Intermittent	DMI
23	Snow or log Fill	Intermittent	DMI
31	Snow or log Fill	Intermittent	DMI
32	Snow or log Fill	Intermittent	DMI
34	Snow or log Fill	Intermittent	DMI
39	Snow or log Fill	Intermittent	DMI
68	Snow or log Fill	Intermittent	DMI
69	Snow or log Fill	Intermittent	DMI
83	Snow or log Fill	Intermittent	DMI
87	Snow or log Fill	Intermittent	DMI

OPERATIONS

Coniferous harvesting will be mechanized and completed with a feller-buncher, grapple skidder, and stroke delimeter with tree-length haul to the sawmill.

Deciduous harvesting will utilize a Feller-buncher, grapple skidder and a bush chipper hauling chips to the pulp mill.

TRAPPER NOTIFICATION

All Trappers will receive a copy of this Final AOP.

Number	Holder	Contact Date	Method
2022	James Armstrong	April 3, 2000 May 23, 2000 September 27, 2004 December 28, 2004 May 19, 2005 April 28, 2006 June 2007	Prelim Letter for information Prelim AOP and map Copy of Final AOP Letter indicating additional blocks to harvest Copy of Final AOP Copy of Final AOP Copy of Final AOP
2300	Edward May	April 3, 2000 May 23, 2000 September 27, 2004 May 19, 2005 April 28, 2006 June 2007	Prelim Letter for information Prelim AOP and map Copy of Final AOP Copy of Final AOP Copy of Final AOP Copy of Final AOP
2367	Derrold St.Germain	April 3, 2000 May 23, 2000 September 27, 2004 May 19, 2005 April 28, 2006 June 2007	Prelim Letter for information Prelim AOP and map Copy of Final AOP Copy of Final AOP Copy of Final AOP Copy of Final AOP
2519	Stephen Schoendorfer	April 3, 2000 May 23, 2000 September 27, 2004 December 28, 2004 May 19, 2005 April 28, 2006 June 2007	Prelim Letter for information Prelim AOP and map Copy of Final AOP Letter indicating additional blocks to harvest Copy of Final AOP Copy of Final AOP Copy of Final AOP

CUTBLOCK and RETENTION DESIGN CONSIDERATIONS

The deciduous component of this plan was designed with objectives from the 1999 DMI Detailed Forest Management Plan and PRPD's 2007 GDP.

1. Implement a single-pass harvest system that utilizes natural stand boundaries as block boundaries to avoid potential fragmentation of the landbase.
2. Retain merchantable volume within harvested areas outlined in PRPD's "Retention Strategy". This retention will contribute to the overall goal of retaining 15% at the landscape level. The actual retention for individual blocks will vary between 0 and 30%.
3. Design in-block roading that minimizes road construction, reclamation requirements, and access throughout the area after harvest.

CUTBLOCK SUMMARY

The cutblock summary is listed below.

Block Number	Total Area (ha)	DEC. VOL. (m³)	CON. VOL. (m³)
20	63.2	12,135	2,205
21	25.2	4,237	779
22	13.8	1,109	200
23	42.9	6,832	1,217
24	35.1	5,874	1,095
25	21.5	2,352	618
26	27.3	2,976	783
27	9.0	987	259
28	53.54	7,397	1,360
29	54.79	13,620	1,925
30	5.8	416	245
31	14.6	1,728	134
32	54.3	9,967	608
56	14.3	993	242
57	22.2	2,317	152
58	24.4	2,316	225
61	39.1	6,336	1,118
62	8.2	306	231
63	47.1	8,894	1,641
64	31.5	3,312	570
65	13.9	2,208	400
66	24.9	152	751
67	10.9	1308	88
68	42.7	6,985	1,265
69	5.6	847	154

Block Number	Total Area (ha)	DEC. VOL. (m³)	CON. VOL. (m³)
73	7.4	869	648
75	20.3	3,386	611
76	39.4	4,518	819
78	47.4	5,382	989
81	34.3	2,272	1,625
83	37.4	3,486	250
86	19.5	1,846	136
87	39.7	3,990	249
91	35.9	3,574	671
100	26.3	2,884	541
102	10.1	1,165	211
105	6.8	708	44
106	7.7	860	135
107	47.6	5,027	352
108	29.6	3,209	478
109	40.0	4,071	393
110	19.3	1,940	167
111	8.1	876	127
112	17.0	1,867	339
113	34.3	3,843	598
114	29.0	3,280	551
115	231.2	23,316	1,505
116	42.3	4,837	871
117	32.5	2,050	366
128	26.0	2,852	410
129	4.8	526	91
130	46.5	4,296	109

Block Number	Total Area (ha)	DEC. VOL. (m³)	CON. VOL. (m³)
131	11.4	959	247
132	28.6	6,090	394
Totals	1738.8	216,040	33,615

BLOCK SEQUENCING

This plan for the 2007 year is for a portion of the larger prelim submitted June 2000. All blocks except 22, 23 and 24 are within the “Special Access Zone” (SRD 2006).

Access will be blocked during inactive periods longer than 72 hours.

SLASH DISPOSAL

Slash disposal guidelines set out in section five of the 2007 GDP will be followed.

HISTORICAL RESOURCE CONSIDERATIONS

This plan’s operations will comply with the Alberta Historical Resources Act.

UNDERSTORY MANAGEMENT

Any understory encountered during layout and operations within these blocks will be assessed and protection measures implemented as indicated in DMI’s understory protection guidelines.

The inspecting Forest-Officer will be notified of any changes to the understory protection prescriptions.

REFORESTATION PROGRAM

The Reforestation Table below outlines the proposed harvest system, silviculture system (strategy) and reforestation tactic for the blocks to be harvested.

SILVICULTURE STRATEGIES

Timber Year	DISPOSITION	Block	(ha) (0.1 ha)	Pre-Harvest Assessment Completed	PLANNED SEASON OF HARVEST	Proposed Harvest System	SILVICULTURE SYSTEM	REFORESTATION TACTIC
2007	FMAP050102	20	63.2	No	Frozen	Roadside Chipper	Clearcut	Leave For Natural Suckering
2007	FMAP050102	21	25.2	No	Frozen	Roadside Chipper	Clearcut	Leave For Natural Suckering
2007	FMAP050102	22	13.8	No	Frozen	Roadside Chipper	Clearcut	Leave For Natural Suckering
2007	FMAP050102	23	42.9	No	Frozen	Roadside Chipper	Clearcut	Leave For Natural Suckering
2007	FMAP050102	24	35.1	No	Frozen	Roadside Chipper	Clearcut	Leave For Natural Suckering
2007	FMAP050102	25	21.5	No	Frozen	Roadside Chipper	Clearcut	Leave For Natural Suckering
2007	FMAP050102	26	27.3	No	Frozen	Roadside Chipper	Clearcut	Leave For Natural Suckering
2007	FMAP050102	27	9.0	No	Frozen	Roadside Chipper	Clearcut	Leave For Natural Suckering
2007	FMAP050102	28	53.54	No	Frozen	Roadside Chipper	Clearcut	Leave For Natural Suckering
2007	FMAP050102	29	54.79	No	Frozen	Roadside Chipper	Clearcut	Leave For Natural Suckering
2007	FMAP050102	30	5.8	No	Frozen	Roadside Chipper	Clearcut	Leave For Natural Suckering
2007	FMAP050102	31	14.6	No	Frozen	Roadside Chipper	Clearcut	Leave For Natural Suckering
2007	FMAP050102	32	54.3	No	Frozen	Roadside Chipper	Clearcut	Leave For Natural Suckering
2007	FMAP050102	56	14.3	Prior to harvest	Non-frozen	Roadside Chipper	Clearcut	Leave For Natural Suckering
2007	FMAP050102	57	22.2	Yes	Non-frozen	Roadside Chipper	Clearcut	Leave For Natural Suckering
2007	FMAP050102	58	24.4	Prior to harvest	Non-frozen	Roadside Chipper	Clearcut	Leave For Natural Suckering
2007	FMAP050102	61	39.1	Prior to harvest	Non-frozen	Roadside Chipper	Clearcut	Leave For Natural Suckering
2007	FMAP050102	62	8.2	Prior to harvest	Non-frozen	Roadside Chipper	Clearcut	Leave For Natural Suckering
2007	FMAP050102	63	47.1	Prior to harvest	Non-frozen	Roadside Chipper	Clearcut	Leave For Natural Suckering
2007	FMAP050102	64	31.5	Prior to harvest	Non-frozen	Roadside Chipper	Clearcut	Leave For Natural Suckering
2007	FMAP050102	65	13.9	Prior to harvest	Non-frozen	Roadside Chipper	Clearcut	Leave For Natural Suckering
2007	FMAP050102	66	24.9	Prior to harvest	Non-frozen	Roadside Chipper	Clearcut	Leave For Natural Suckering
2007	FMAP050102	67	10.9	Prior to harvest	Non-frozen	Roadside Chipper	Clearcut	Leave For Natural Suckering
2007	FMAP050102	68	42.7	Prior to harvest	Non-frozen	Roadside Chipper	Clearcut	Leave For Natural Suckering
2007	FMAP050102	69	5.6	Prior to harvest	Non-frozen	Roadside Chipper	Clearcut	Leave For Natural Suckering
2007	FMAP050102	73	7.4	Yes	Non-frozen	Roadside Chipper	Clearcut	Leave For Natural Suckering
2007	FMAP050102	75	20.3	No	Frozen	Roadside Chipper	Clearcut	Leave For Natural Suckering
2007	FMAP050102	76	39.4	Yes	Non-frozen	Roadside Chipper	Clearcut	Leave For Natural Suckering
2007	FMAP050102	77	8.6	Prior to harvest	Non-frozen	Roadside Chipper	Clearcut	Leave For Natural Suckering
2007	FMAP050102	78	47.4	Yes	Non-frozen	Roadside Chipper	Clearcut	Leave For Natural Suckering
2007	FMAP050102	80	6.8	No	Frozen	Roadside Chipper	Clearcut	Leave For Natural Suckering
2007	FMAP050102	81	34.3	Yes	Non-frozen	Roadside Chipper	Clearcut	Leave For Natural Suckering
2007	FMAP050102	83	37.4	Yes	Non-frozen	Roadside Chipper	Clearcut	Leave For Natural Suckering

Timber Year	DISPOSITION	Block	(ha) (0.1 ha)	Pre-Harvest Assessment Completed	PLANNED SEASON OF HARVEST	Proposed Harvest System	SILVICULTURE SYSTEM	REFORESTATION TACTIC
2007	FMAP050102	84	22.5	No	Frozen	Roadside Chipper	Clearcut	Leave For Natural Suckering
2007	FMAP050102	85	14.8	No	Frozen	Roadside Chipper	Clearcut	Leave For Natural Suckering
2007	FMAP050102	86	19.5	Yes	Non-frozen	Roadside Chipper	Clearcut	Leave For Natural Suckering
2007	FMAP050102	87	39.7	Yes	Non-frozen	Roadside Chipper	Clearcut	Leave For Natural Suckering
2007	FMAP050102	91	35.9	No	Frozen	Roadside Chipper	Clearcut	Leave For Natural Suckering
2007	FMAP050102	100	26.3	No	Frozen	Roadside Chipper	Clearcut	Leave For Natural Suckering
2007	FMAP050102	102	10.1	No	Frozen	Roadside Chipper	Clearcut	Leave For Natural Suckering
2007	FMAP050102	105	6.8	No	Frozen	Roadside Chipper	Clearcut	Leave For Natural Suckering
2007	FMAP050102	106	7.7	No	Frozen	Roadside Chipper	Clearcut	Leave For Natural Suckering
2007	FMAP050102	107	47.6	No	Frozen	Roadside Chipper	Clearcut	Leave For Natural Suckering
2007	FMAP050102	108	29.6	Prior to harvest	Non-frozen	Roadside Chipper	Clearcut	Leave For Natural Suckering
2007	FMAP050102	109	40.0	Prior to harvest	Non-frozen	Roadside Chipper	Clearcut	Leave For Natural Suckering
2007	FMAP050102	110	19.3	No	Frozen	Roadside Chipper	Clearcut	Leave For Natural Suckering
2007	FMAP050102	111	8.1	No	Frozen	Roadside Chipper	Clearcut	Leave For Natural Suckering
2007	FMAP050102	112	17.0	No	Frozen	Roadside Chipper	Clearcut	Leave For Natural Suckering
2007	FMAP050102	113	34.3	No	Frozen	Roadside Chipper	Clearcut	Leave For Natural Suckering
2007	FMAP050102	114	29.0	No	Frozen	Roadside Chipper	Clearcut	Leave For Natural Suckering
2007	FMAP050102	115	231.2	Yes	Non-frozen	Roadside Chipper	Clearcut	Leave For Natural Suckering
2007	FMAP050102	116	42.3	Yes	Non-frozen	Roadside Chipper	Clearcut	Leave For Natural Suckering
2007	FMAP050102	117	32.5	Prior to harvest	Non-frozen	Roadside Chipper	Clearcut	Leave For Natural Suckering
2007	FMAP050102	128	26.0	No	Frozen	Roadside Chipper	Clearcut	Leave For Natural Suckering
2007	FMAP050102	129	4.8	Yes	Non-frozen	Roadside Chipper	Clearcut	Leave For Natural Suckering
2007	FMAP050102	130	46.5	Yes	Non-frozen	Roadside Chipper	Clearcut	Leave For Natural Suckering
2007	FMAP050102	131	11.4	Yes	Non-frozen	Roadside Chipper	Clearcut	Leave For Natural Suckering
2007	FMAP050102	132	28.6	Yes	Non-frozen	Roadside Chipper	Clearcut	Leave For Natural Suckering

The Table below outlines pre harvest strata polygons by the four cover types based upon the current Forest Inventory data.

PRE-HARVEST LANDBASE

<u>Timber Year</u>	<u>DISPOSITION</u>	<u>Block</u>	<u>ha</u> <u>(0.1 ha)</u>	<u>C</u>	<u>CD</u>	<u>DC</u>	<u>D</u>
2007	FMAP050102	20	63.2	0.0	0.0	0.0	63.2
2007	FMAP050102	21	25.2	0.0	0.0	0.0	25.2
2007	FMAP050102	22	13.8	0.0	0.0	0.0	13.8
2007	FMAP050102	23	42.9	0.0	0.0	0.0	42.9
2007	FMAP050102	24	35.1	0.0	0.0	0.0	35.1
2007	FMAP050102	25	21.5	0.0	0.0	0.0	21.5


<u>Timber Year</u>	<u>DISPOSITION</u>	<u>Block</u>	<u>ha</u> (0.1 ha)	<u>C</u>	<u>CD</u>	<u>DC</u>	<u>D</u>
2007	FMAP050102	26	27.3	0.0	0.0	0.0	27.3
2007	FMAP050102	27	9.0	0.0	0.0	0.0	9.0
2007	FMAP050102	28	53.54	0.0	0.0	0.0	53.54
2007	FMAP050102	29	54.79	0.0	0.0	0.0	54.79
2007	FMAP050102	30	5.8	0.0	0.0	5.3	0.5
2007	FMAP050102	31	14.6	0.0	0.0	0.0	14.6
2007	FMAP050102	32	54.3	0.0	0.0	0.0	54.3
2007	FMAP050102	56	14.3	0.0	0.0	0.0	14.3
2007	FMAP050102	57	22.2	0.0	0.0	0.0	22.2
2007	FMAP050102	58	24.4	0.0	0.0	0.0	24.4
2007	FMAP050102	61	39.1	0.0	0.0	0.0	39.1
2007	FMAP050102	62	8.2	0.0	0.0	8.2	0.0
2007	FMAP050102	63	47.1	0.0	0.0	0.0	47.1
2007	FMAP050102	64	31.5	0.0	0.4	0.0	31.5
2007	FMAP050102	65	13.9	0.0	0.0	0.0	13.9
2007	FMAP050102	66	24.9	0.0	0.0	0.0	24.9
2007	FMAP050102	67	10.9	0.0	0.0	0.0	10.9
2007	FMAP050102	68	42.7	0.0	0.0	0.0	42.7
2007	FMAP050102	69	5.6	0.0	0.0	0.0	5.6
2007	FMAP050102	73	7.4	0.0	0.0	6.3	1.1
2007	FMAP050102	75	20.3	0.0	0.0	0.0	20.3
2007	FMAP050102	76	39.4	0.0	0.0	0.0	39.4
2007	FMAP050102	77	8.6	0.0	0.0	0.0	8.6
2007	FMAP050102	78	47.4	0.0	0.0	0.0	47.4
2007	FMAP050102	80	6.8	0.0	0.0	0.0	6.8
2007	FMAP050102	81	34.3	0.0	0.0	34.3	0.0
2007	FMAP050102	83	37.4	0.0	0.0	1.5	35.9
2007	FMAP050102	84	22.5	0.0	0.0	0.0	22.5
2007	FMAP050102	85	14.8	0.0	0.0	0.0	14.8
2007	FMAP050102	86	19.5	0.0	0.9	0.0	19.5
2007	FMAP050102	87	39.7	0.0	0.0	0.0	39.7
2007	FMAP050102	91	35.9	0.0	0.0	4.6	31.3
2007	FMAP050102	100	26.3	0.0	0.0	0.0	26.3
2007	FMAP050102	102	10.1	0.0	0.0	0.0	10.1
2007	FMAP050102	105	6.8	0.0	0.0	0.0	6.8
2007	FMAP050102	106	7.7	0.0	0.0	0.0	7.7
2007	FMAP050102	107	47.6	0.0	0.0	0.0	47.6
2007	FMAP050102	108	29.6	0.0	0.0	0.0	29.6
2007	FMAP050102	109	40.0	0.0	0.0	0.0	40.0
2007	FMAP050102	110	19.3	0.0	0.0	0.0	19.3
2007	FMAP050102	111	8.1	0.0	0.0	0.0	8.1
2007	FMAP050102	112	17.0	0.0	0.0	0.0	17.0
2007	FMAP050102	113	34.3	0.0	0.0	0.0	34.3

<u>Timber Year</u>	<u>DISPOSITION</u>	<u>Block</u>	<u>ha</u> <u>(0.1 ha)</u>	<u>C</u>	<u>CD</u>	<u>DC</u>	<u>D</u>
2007	FMAP050102	114	29.0	0.0	0.0	0.0	29.0
2007	FMAP050102	115	231.2	0.0	0.0	0.0	231.2
2007	FMAP050102	116	42.3	0.0	0.0	0.0	42.3
2007	FMAP050102	117	32.5	0.0	0.0	0.0	32.5
2007	FMAP050102	128	26.0	0.0	0.0	0.0	26.0
2007	FMAP050102	129	4.8	0.0	0.0	0.0	4.8
2007	FMAP050102	130	46.5	0.0	0.0	0.0	46.5
2007	FMAP050102	131	11.4	0.0	0.0	0.0	11.4
2007	FMAP050102	132	28.6	0.0	0.0	0.6	28.0
Totals			1738.8	0.0	1.3	60.2	1677.3

ENDORSEMENT OF AOP BY FMA HOLDER
ENDORSEMENT OF AOP: **FMAP050102**


Name: Lee Rueb

Position: Forest Resources
Supervisor, Planning

Signature: 

Date: May 29/07

Daishowa-Marubeni International Ltd.
Peace River Pulp Division
Postal Bag 6500
Peace River, AB T8S 1V5
(780) 624-7435



ENDORSEMENT OF AOP BY FMA HOLDER
ENDORSEMENT OF AOP: FMAP050102

Both companies have jointly developed and reviewed this Final Integrated Annual Operating Plan, and endorse the design that is applicable to each operation.

AOP prepared by:

Name: Trina Tosh

Name: Murray Chomokovski

Position: Forest Resources Supervisor,
Planning

Position: Operations Forester

Signature:



Signature:

Date:

May 27, 2007

Date

Dalshowa-Marubeni International Ltd.
Peace River Pulp Division
Postal Bag 6500
Peace River, AB T8S 1V5
(780) 624-7337

Seehta Forest Products Ltd.
Box 517
Slave Lake, AB T0G 2A0
(780) 805-3733


Name: Phil Dube

Name: Keith Branting

Position: Woodlands Manager

Position: Woodlands Manager

Signature:



Signature:

Date:

May 24 2007

Date:

Boucher Bros. Lumber Ltd.
Box 488
Nampa, AB T0H 2R0
(780) 322-3945

Buchanan Lumber
Box 38
High Pralrie, AB T0G1E0
(780) 523-4544

7684

ENDORSEMENT OF AOP BY FMA HOLDER
ENDORSEMENT OF AOP: FMAP050102

Both companies have jointly developed and reviewed this Final Integrated Annual Operating Plan, and endorse the design that is applicable to each operation.

AOP prepared by:

Name: Trina Tosh

Name: Murray Chomokovski

Position: Forest Resources Supervisor,
Planning

Position: Operations Forester

Signature: _____

Signature: _____

Date: _____

Date: _____

Daishowa-Marubeni International Ltd.
Peace River Pulp Division
Postal Bag 6500
Peace River, AB T6S 1V5
(780) 624-7337

Seehta Forest Products Ltd.
Box 517
Slave Lake, AB T0G 2A0
(780) 805-3733

Name: Phil Dube

Name: Keith Branting

Position: Woodlands Manager

Position: Woodlands Manager

Signature: _____


Signature: *K B* _____

Date: _____

Date: *May 29 2007* _____

Boucher Bros. Lumber Ltd.
Box 488
Nampa, AB T0H 2R0
(780) 322-3945

Buchanan Lumber
Box 38
High Prairie, AB T0G1E0
(780) 523-4544



ENDORSEMENT OF AOP BY FMA HOLDER
ENDORSEMENT OF AOP: FMAP050102

Both companies have jointly developed and reviewed this Final Integrated Annual Operating Plan, and endorse the design that is applicable to each operation.

AOP prepared by:

Name: Trina Tosh

Position: Forest Resources Supervisor,
Planning

Signature: _____

Date: _____

Daishowa-Marubeni International Ltd.
Peace River Pulp Division
Postal Bag 6500
Peace River, AB T8S 1V5
(780) 624-7337

Name: Phil Dube

Position: Woodlands Manager

Signature: _____

Date: _____

Boucher Bros. Lumber Ltd.
Box 488
Nampa, AB T0H 2R0
(780) 322-3945

Name: Murray Chomokovski

Position: Operations Forester

Signature: 

Date: June 5, 2007

Seehta Forest Products Ltd.
Box 517
Slave Lake, AB T0G 2A0
(780) 805-3733

Name: Keith Branting

Position: Woodlands Manager

Signature: _____

Date: _____

Buchanan Lumber
Box 38
High Prairie, AB T0G1E0
(780) 523-4544